

**Access Only to Sunnyside for A146 Norwich Road Follow Diversion**

**Loddon Road Closed at junction with Sunnyside Access Only Through Traffic Follow Diversion**

Closure details:  
closed at junction with sunnyside on loddon road to a point 42m east

**TMO Highways**  
Unit 19c Diss Business Park  
Diss Norfolk IP22 4GT  
Tel:01379 676462

**Customer Details:**  
**KIER**  
DEFINING TOMORROW'S ENVIRONMENTS  
Customer Ref: 50941669  
Agent: Caroline Cooke

**Drawing Details:**  
TM Type: Road Closure  
Location: Loddon Road, Bergh Apton, NR15 1BX

Planner: Ryan Smith  
Email:ryan.smith@tmohighways.co.uk

**Key**

**Drawn/Revised**

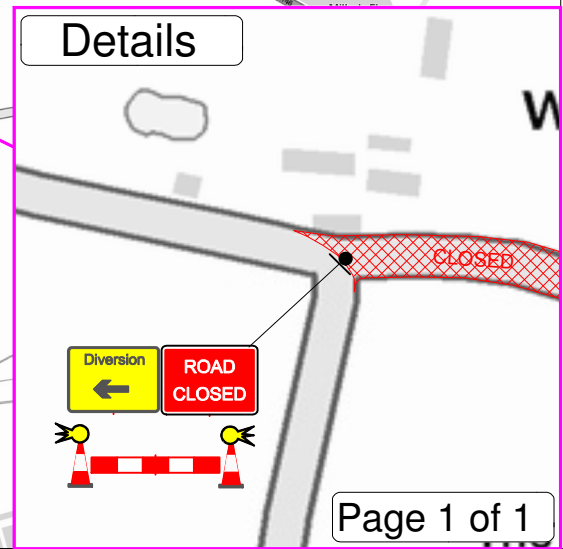
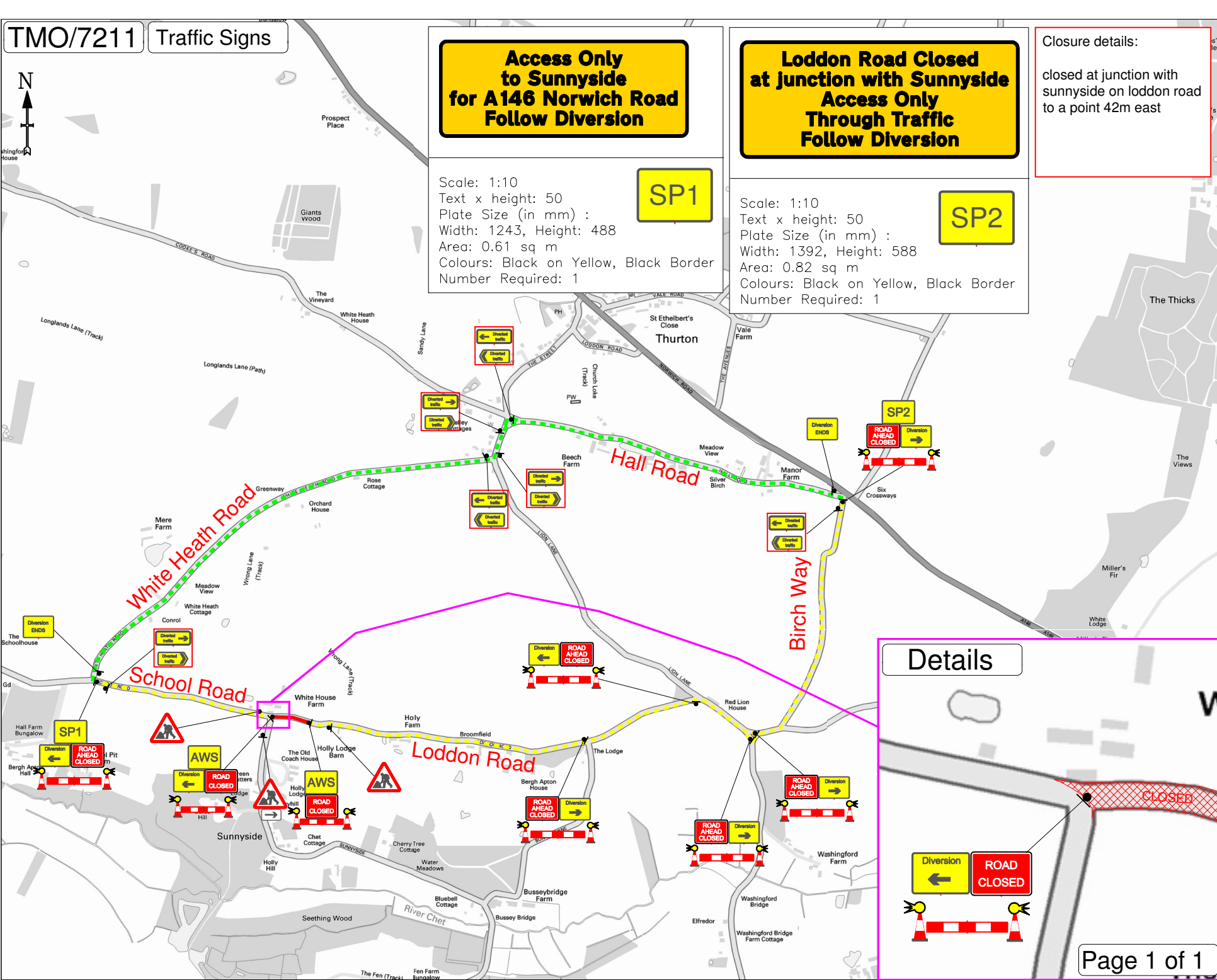

Drawn by	R.S	Revised by	Revision number	00
Date	21.1.15	Date	-	

**Main Diversion Route;**  
Loddon Road,  
Birch Way,  
Hall Road,  
White Heath Road,  
School Road,  
and vice versa

Scale: 1:10  
Text x height: 50  
Plate Size (in mm) :  
Width: 1243, Height: 488  
Area: 0.61 sq m  
Colours: Black on Yellow, Black Border  
Number Required: 1



Scale: 1:10  
Text x height: 50  
Plate Size (in mm) :  
Width: 1392, Height: 588  
Area: 0.82 sq m  
Colours: Black on Yellow, Black Border  
Number Required: 1



Drawing checked by;

**PLEASE NOTE :**  
a. All Traffic Management to comply with current chapter 8 and Safety at Street Works and RoadWork's (A code of practice).  
b. All road markings and signage to conform to the Traffic Signs Regulations and General Directions 2002.

This Drawing has been produced for the specific client and project as defined in drawing and customer details and is not intended for any other purpose.